

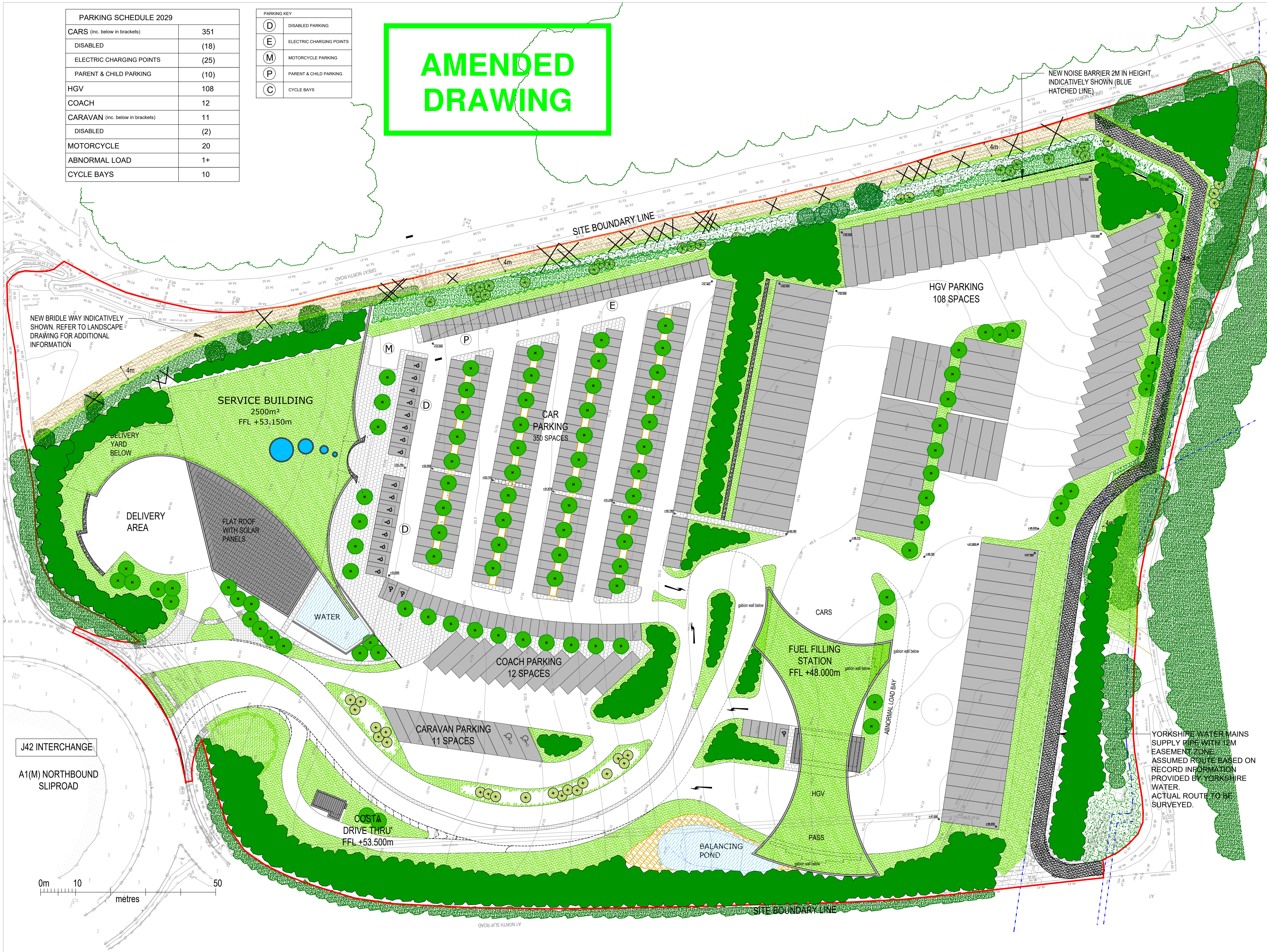
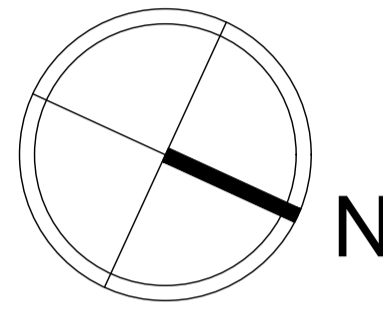
PARKING SCHEDULE 2029	
CARS (inc. below in brackets)	351
DISABLED	(18)
ELECTRIC CHARGING POINTS	(25)
PARENT & CHILD PARKING	(10)
HGV	108
COACH	12
CARAVAN (inc. below in brackets)	11
DISABLED	(2)
MOTORCYCLE	20
ABNORMAL LOAD	1+
CYCLE BAYS	10

PARKING KEY	
(D)	DISABLED PARKING
(E)	ELECTRIC CHARGING POINTS
(M)	MOTORCYCLE PARKING
(P)	PARENT & CHILD PARKING
(C)	CYCLE BAYS

AMENDED
DRAWING



© 2018 PPL (Northampton) LTD



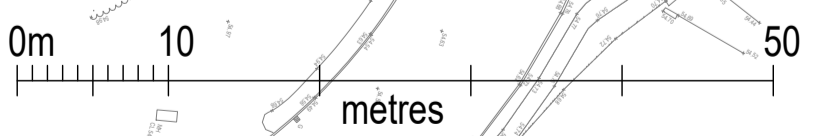
LANDSCAPING SCHEME SHOWN INDICATIVELY ONLY. REFER TO LANDSCAPE DRAWING FOR FURTHER DETAIL

PLANNING APPLICATION REVISION 04 MARCH 2023

DRAWING STATUS	
P17	04.03.23 BRIDLEWAY AMENDED
P16	18.01.23 BRIDLEWAY AMENDED
P15	16.12.22 MSA AMENDED
P14	08.11.22 LANDSCAPE AMENDED
P13	06.05.22 PARKING SPACE ADDED
P12	29.09.21 LANDSCAPE AMENDED
P11	10.09.21 SITE ROAD LAYOUT AMENDED
P10	04.02.21 ENTRANCE AMENDED, ROAD LAYOUT AMENDED, PARKING AMENDED, MSA AMENDED, FFS AMENDED ETC.
P9	01.02.21 ENTRANCE AMENDED, FOOTPATH ADDED ROAD LAYOUT AMENDED ETC.
P8	14.02.20 BARRIER REMOVED, FOOTPATH ADDED ACOUSTIC BARRIER AMENDED
P7	14.02.20 BRIDLE WAY AMENDED, HGV PARKING AMENDED, CYCLE BAY ADDED, COACH PARKING AMENDED, FOOTPATH ADDED, ACOUSTIC BARRIER ADDED
P6	05.02.20 BRIDLE WAY AMENDED
P5	29.01.20 BRIDLE WAY AMENDED
P4	16.01.20 HGV PARKING AMENDED
P3	03.12.19 RED LINE AMENDED
P2	20.11.19 SIGNATURE ARCH REMOVED
P1	15.11.19 GENERAL LAYOUT AMENDED
Rev. Date	Note

YORKSHIRE WATER MAINS SUPPLY PIPE WITH 12M EASEMENT ZONE ASSUMED ROUTE BASED ON RECORDED INFORMATION PROVIDED BY YORKSHIRE WATER. ACTUAL ROUTE TO BE SURVEYED.

J42 INTERCHANGE
A1(M) NORTHBOUND SLIPROAD



PROPOSED SITE PLAN FOR SELBY MSA

SCALE 1:500 @ A1
SCALE 1:2000 @ A3

ARCHITECTURE DESIGN DEVELOPMENT	1-3 Spencer Street Ringstead * Kettering NN14 4BX T: 01536 430499
	Scale: 1:500 Date: 28.05.19 Drawn by: JCA Checked by: JCA
PPL*	Job No: RC 610 Drg No: 1001 Rev No: P17